

Jump to Year (Oct 1 - June 1)

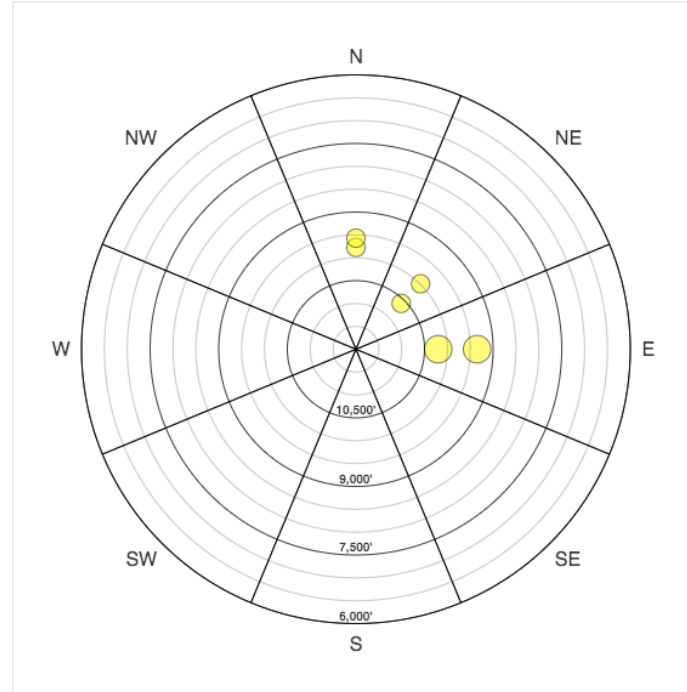
2011 - 2012

01 Nov 2011 .. 30 Nov 2011



Last: 24hr 48hr 72hr week month

Total events: 6



● Depth < 12" ● Depth 12-44" ● Depth > 44"

Circle radius corresponds to event relative size (R1-R5)

Warning: Many avalanches may occur during periods with limited visibility and/or in remote locations and are not observed or reported.

Zone

- All
- Teton
- Togwotee
- Greys
- JHMR/Targhee/SnowKing
- Other

Trigger

- All
- Natural
- Ski/Snowboard
- Snowmobile
- Explosive
- Gas Exploder
- Artillery
- Vehicle
- Cornice
- Foot
- Wildlife
- Unclassified

Location

- BC
- Area

Type

- All
- Hard Slab
- Soft Slab
- Loose
- Wet Loose
- Wet Slab

#	Date	Path	Aspect	Elevation	Type	Trigger	RSize	DSize	Depth	Location	Zone
0	11/19/2011	Green River Traverse	E	9350	SS	N	3	2	30	BC	105
1	11/19/2011	Great White Hump	N	9800	SS	N	2	2	24	BC	104
2	11/22/2011	Peak 10,340	E	10200	SS	N	3	3	30	BC	106
3	11/23/2011	Fourshadows	NE	10600	SS	N	2	2	30	BC	105
4	11/25/2011	Peaked Mountain	N	9600	SS	N	2	2	24	BC	106
5	11/25/2011	Cardiac Cirque Cliffs	NE	10000	SS	N	2	2	24	BC	105

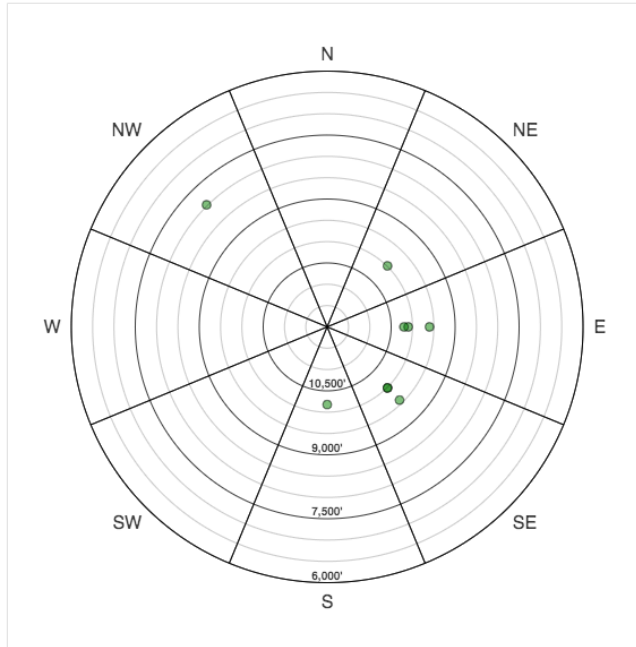
Jump to Year (Oct 1 - June 1)

2011 - 2012

01 Dec 2011 .. 14 Dec 2011

Last: 24hr 48hr 72hr week month

Total events: 9



Zone

- All
- Teton
- Togwotee
- Greys
- JHMR/Targhee/SnowKing
- Other

Trigger

- All
- Natural
- Ski/Snowboard
- Snowmobile
- Explosive
- Gas Exploder
- Artillery
- Vehicle
- Cornice
- Foot
- Wildlife
- Unclassified

Location

- BC
- Area

Type

- All
- Hard Slab
- Soft Slab
- Loose
- Wet Loose
- Wet Slab

● Depth < 12" ● Depth 12-44" ● Depth > 44"

Circle radius corresponds to event relative size (R1-R5)

Warning: Many avalanches may occur during periods with limited visibility and/or in remote locations and are not observed or reported.

#	Date	Path	Aspect	Elevation	Type	Trigger	RSize	DSize	Depth	Location	Zone
0	12/14/2011	Moose Creek	E	9600	L	N	1	1	3	BC	106
1	12/14/2011	Alpenglow Ridge 1	E	10100	L	N	1	1	3	BC	106
2	12/14/2011	Alpenglow Ridge 2	NE	10000	L	N	1	1	3	BC	106
3	12/14/2011	Alpenglow Ridge 3	SE	10000	L	N	1	1	3	BC	106
4	12/14/2011	Alpenglow Ridge 4	SE	10000	L	N	1	1	3	BC	106
5	12/14/2011	Marion Lake	SE	9600	L	N	1	1	3	BC	105
6	12/14/2011	Indian Lake Cirque	S	10200	L	N	1	1	3	BC	105
7	12/14/2011	Pucker Face	E	10200	L	N	1	1	4	BC	105
8	12/14/2011	Eddington Chutes	NW	8000	SS	AS	1	1	6	BC	106

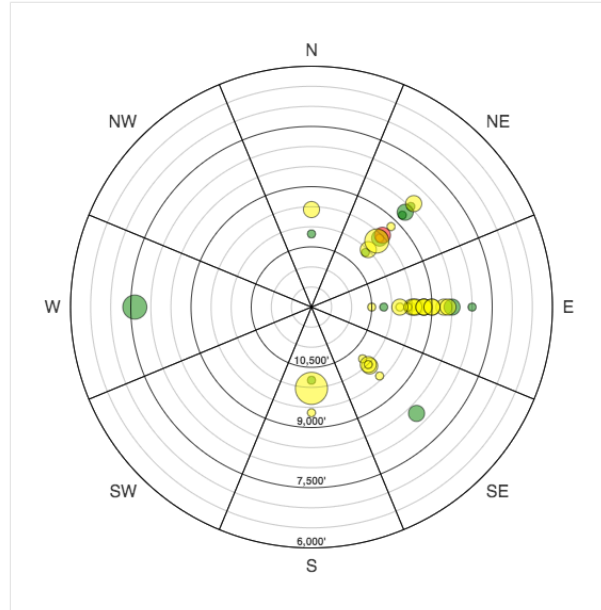
Jump to Year (Oct 1 - June 1)

2011 - 2012

15 Dec 2011 .. 31 Dec 2011

Last: 24hr 48hr 72hr week month

Total events: 42



Zone

- All
- Teton
- Togwotee
- Greys
- JHMR/Targhee/SnowKing
- Other

Trigger

- All
- Natural
- Ski/Snowboard
- Snowmobile
- Explosive
- Gas Exploder
- Artillery
- Vehicle
- Cornice
- Foot
- Wildlife
- Unclassified

Location

- BC
- Area

Type

- All
- Hard Slab
- Soft Slab
- Loose
- Wet Loose
- Wet Slab

● Depth < 12" ● Depth 12-44" ● Depth > 44"

Circle radius corresponds to event relative size (R1-R5)

Warning: Many avalanches may occur during periods with limited visibility and/or in remote locations and are not observed or reported.

#	Date	Path	Aspect	Elevation	Type	Trigger	RSize	DSize	Depth	Location	Zone
0	12/18/2011	Indian Lake Cirque	S	10200	WL	N	1	1	6	BC	105
1	12/21/2011	Little Do It	NE	8800	SS	AS	1	1	6	BC	104
2	12/21/2011	Alpenglow Ridge	NE	10100	SS	N	1	1.5	12	BC	106
3	12/21/2011	Peak 10,340	E	10200	SS	N	1	1	10	BC	106
4	12/22/2011	Housetop Ridge	N	10200	SS	N	1	1	10	BC	105
5	12/24/2011	Rock Springs	E	9600	HS	AS	1	1	8	BC	105
6	12/29/2011	Beaver Slide	W	7600	SS	N	3	2	NaN	BC	104
7	12/29/2011	Glory Bowl	NE	9600	SS	AX	2	2	NaN	BC	104
8	12/29/2011	Maverick	NE	8500	SS	N	1	1	12	BC	105
9	12/29/2011	Pesticide Gulch	E	8700	SS	N	2	2	18	BC	105
10	12/29/2011	State Line Canyon	NE	8700	HS	N	2	2	12	BC	104
11	12/29/2011	3rd Option	E	8000	SS	N	1	1.5	8	BC	104



Additional Avalanche Activity December 16-31, 2011

#	Date	Path	Aspect	Elevation	Type	Trigger	RSize	DSize	Depth	Location	Zone
12	12/20/2011	Moose Brush	E	8500	SS	N	2	2	NaN	BC	104
13	12/20/2011	Peaked Mountain	N	9600	SS	N	2	2	18	OB	106
14	12/20/2011	Devils Slide	E	8600	SS	N	2	1.5	NaN	BC	104
15	12/20/2011	KB Ridge	SE	8300	SS	AS	2	1	12	BC	104
16	12/20/2011	SS Short south of summit	SE	8650	SS	N	2	2	30	BC	106
17	12/20/2011	SS Short	SE	8600	SS	N	1	2	30	BC	106
18	12/21/2011	GraniteS ForkBasin	NE	8200	SS	N	1	1.5	18	BC	106
19	12/21/2011	MarionLake Basin	E	8500	SS	N	1	2	24	BC	106
20	12/21/2011	GraniteMid ForkBasin	NE	8600	SS	N	1	1.5	18	BC	106
21	12/21/2011	MountHuntSEslope	SE	10200	SS	N	1	2	20	BC	106
22	12/21/2011	ProspectorsS Goulet	E	10500	SS	N	1	2	24	BC	106
23	12/21/2011	IndianLakeCirque	SE	10000	SS	N	2	2	24	BC	106

#	Date	Path	Aspect	Elevation	Type	Trigger	RSize	DSize	Depth	Location	Zone
24	12/31/2011	CirqueWest of IndianLake	SE	10000	SS	N	1	1.5	18	BC	106
25	12/31/2011	CardiacRidge	E	8500	SS	N	2	2	24	BC	106
26	12/31/2011	Housetop	E	9800	SS	N	1	2	24	BC	106
27	12/31/2011	Teevinot east slope above Jeery La	E	9400	SS	N	2	3	NaN	BC	106
28	12/31/2011	TetonParkBoundary	E	9200	SS	N	2	1	18	BC	106
29	12/31/2011	Albright NE Slope	NE	10000	SS	N	2	1.5	18	BC	106
30	12/31/2011	Zero G and Spacwalk	S	10000	SS	N	4	3	38	BC	106
31	12/31/2011	Glory Bowl Skiers Right	E	9600	SS	AR	1	1.5	24	BC	104
32	12/31/2011	Whimpys E & SE Drainages mid	NE	8500	SS	AS	2	3	48	BC	106
33	12/31/2011	Pyramid Rays Slideq	S	9400	SS	N	1	1	18	BC	104
34	12/31/2011	Drews Slide	NE	9700	SS	N	3	3	36	BC	106
35	12/31/2011	Green River Traverse	E	9200	SS	N	2	2	18	BC	106
36	12/31/2011	Fat Bastard	E	9450	SS	N	2	2	30	BC	106

37	12/31/2011	Four Pines	E	9000	SS	N	2	2	24	BC	106
38	12/31/2011	Four Pines Left of Center	E	9200	SS	N	2	2	24	BC	106
39	12/31/2011	Pyramid	E	9000	SS	N	2	2	24	BC	106
40	12/31/2011	West of North Mini Hoback	NE	8400	SS	N	2	2	24	BC	106
41	12/31/2011	Breakneck Cirque	E	8600	SS	N	2	2	18	BC	106

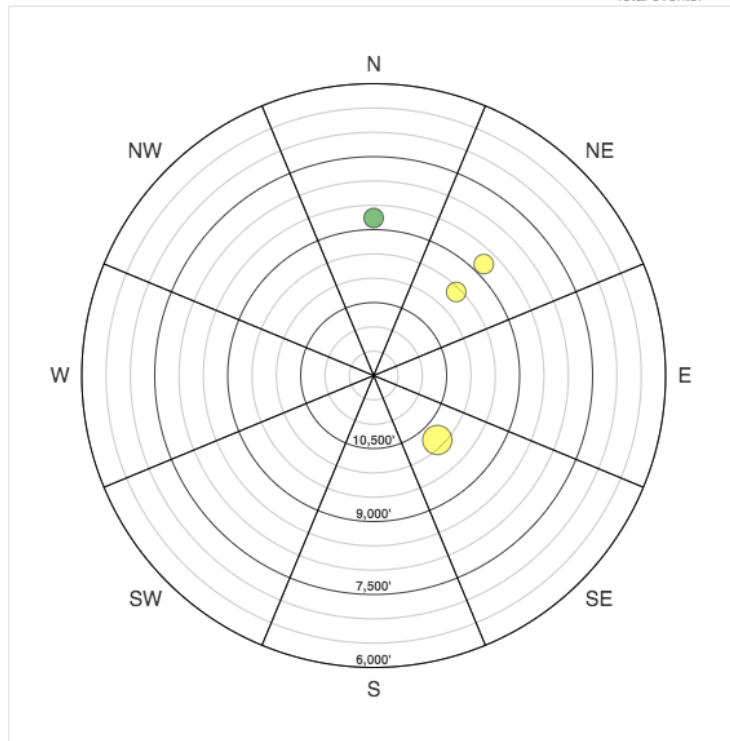
Jump to Year (Oct 1 - June 1)

2011 - 2012

01 Jan 2012 .. 17 Jan 2012

Last: 24hr 48hr 72hr week month

Total events: 4



● Depth < 12" ● Depth 12-44" ● Depth > 44"

Circle radius corresponds to event relative size (R1-R5)

Warning: Many avalanches may occur during periods with limited visibility and/or in remote locations and are not observed or reported.

Zone

- All
- Teton
- Togwotee
- Greys
- JHMR/Targhee/SnowKing
- Other

Trigger

- All
- Natural
- Ski/Snowboard
- Snowmobile
- Explosive
- Gas Exploder
- Artillery
- Vehicle
- Cornice
- Foot
- Wildlife
- Unclassified

Location

- BC
- Area

Type

- All
- Hard Slab
- Soft Slab
- Loose
- Wet Loose
- Wet Slab

#	Date	Path	Aspect	Elevation	Type	Trigger	RSize	DSize	Depth	Location	Zone
0	01/02/2012	Pucker Face	SE	10150	HS	AR	3	2.5	36	BC	105
1	01/02/2012	Great White Hump	NE	9600	SS	AV	2	2	18	BC	105
2	01/04/2012	West Burbank	NE	8800	SS	N	2	2	18	BC	103
3	01/10/2012	The Claw	N	8800	HS	AS	2	1.5	10	BC	104